






TOWN OF HUDSON

HERITAGE AND LANDSCAPE POINTS OF INTEREST

PLAN 4

Legend

-  Heritage belt and scenic road
-  Watercourse
-  Municipal boundary
-  Railway line
-  Historical area
-  Body of water
-  Scenic view point
 - 1- Top of the Alstonvale hill
 - 2- Thompson park
 - 3- Municipal wharf
 - 4- Willow Place Inn
 - 5- Hudson / Oka ferry
-  Archaeological sites
-  Heritage buildings



Prepared by :
Etienne Lavoie

Verified by :
Richard Bienvenu, urban planner
Nathalie Lavoie, urban planner

Production : Town of Hudson
Source : RCM of Vaudreuil-Soulanges

June 2009