










TOWN OF HUDSON

Sectors subject to SPAIP

Appendix 1

Legend

-  Concerned sectors
 - A- Como heritage sector
 - B- Heritage sector of the downtown business core
 - C- Residential heritage sector of the old village
 - D- Heritage sector west of the downtown business core
 - E- Sandy Beach residential sector
 - F- Seniors residential complex
 - G- Residential sector adjacent to the Whitlock Golf course
-  H- Heritage belt and scenic road along Main Road
-  Scenic view point
-  Watercourse
-  Municipal boundary
-  Railway line
-  Body of water



Prepared by :
Etienne Lavoie

Verified by :
Richard Bienvenu, urban planner
Nathalie Lavoie, urban planner

Production : Town of Hudson
Source : RCM of Vaudreuil-Soulanges

November 2009

