












TOWN OF HUDSON

AREAS OF PRIME CONCERN

PLAN 8

Legend

-  Heritage belt subject to a SPAIP
-  Watercourse
-  Municipal boundary
-  Railway line
-  Intervention area
-  Body of water
-  Existing parking
-  Potential parking
-  Existing sidewalks
-  Proposed sidewalks
-  Proposed directional sign



Prepared by :
Etienne Lavoie

Verified by :
Richard Bienvenu, urban planner
Nathalie Lavoie, urban planner

Production : Town of Hudson
Source : RMC of Vaudreuil-Soulanges

January 2009